

Organization Various competition



Sports Competition of Revenue Department



PPO AS 2020
20/02/14 17:15

National Sports Day



Page 71 / 85

World Tourism Mini Marathon

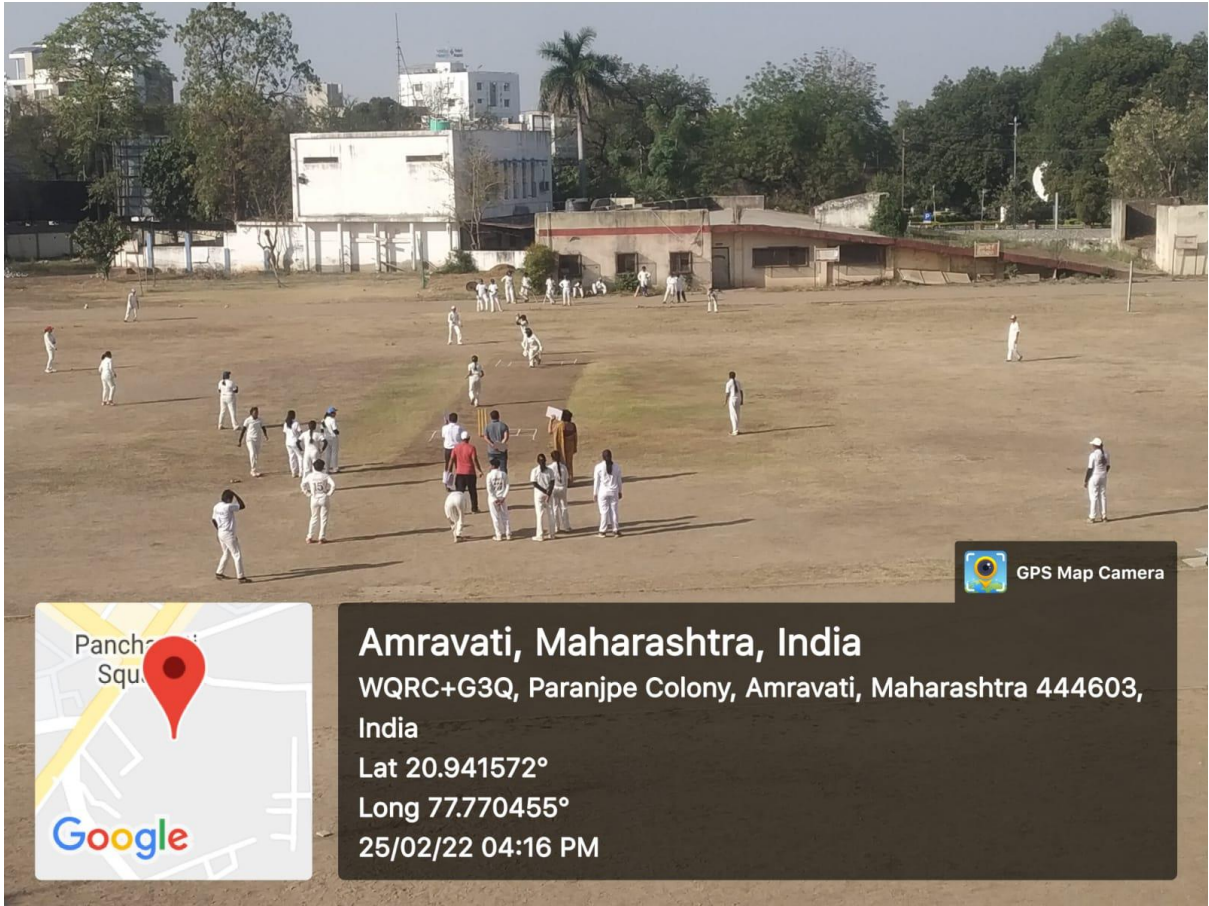



Pinkathon Cross-Country Competition



Shri Shivaji Krida Mohotsav : 2019-20





 GPS Map Camera



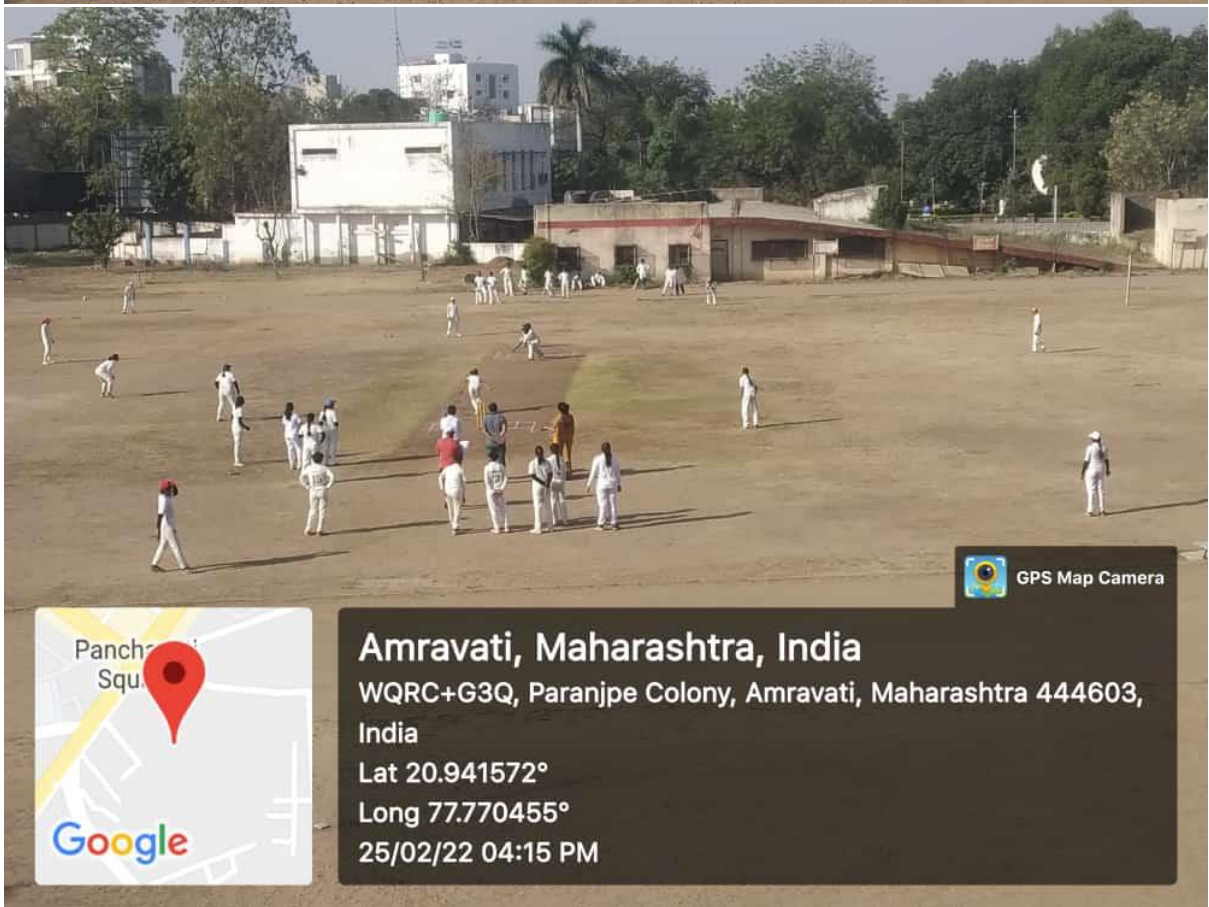
Amravati, Maharashtra, India

WQRC+G3Q, Paranjpe Colony, Amravati, Maharashtra 444603, India

Lat 20.941572°

Long 77.770455°

25/02/22 04:16 PM



 GPS Map Camera



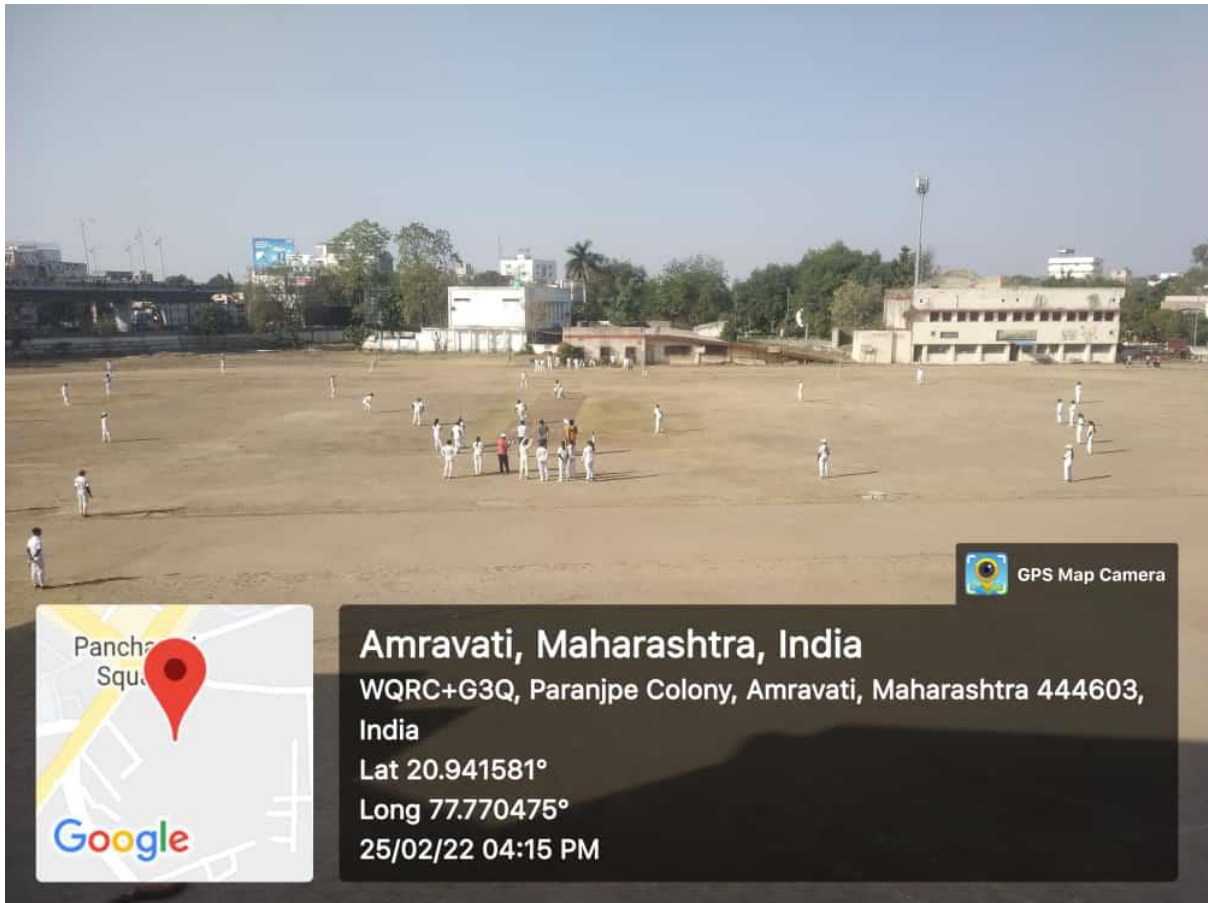
Amravati, Maharashtra, India

WQRC+G3Q, Paranjpe Colony, Amravati, Maharashtra 444603, India

Lat 20.941572°

Long 77.770455°

25/02/22 04:15 PM



GPS Map Camera



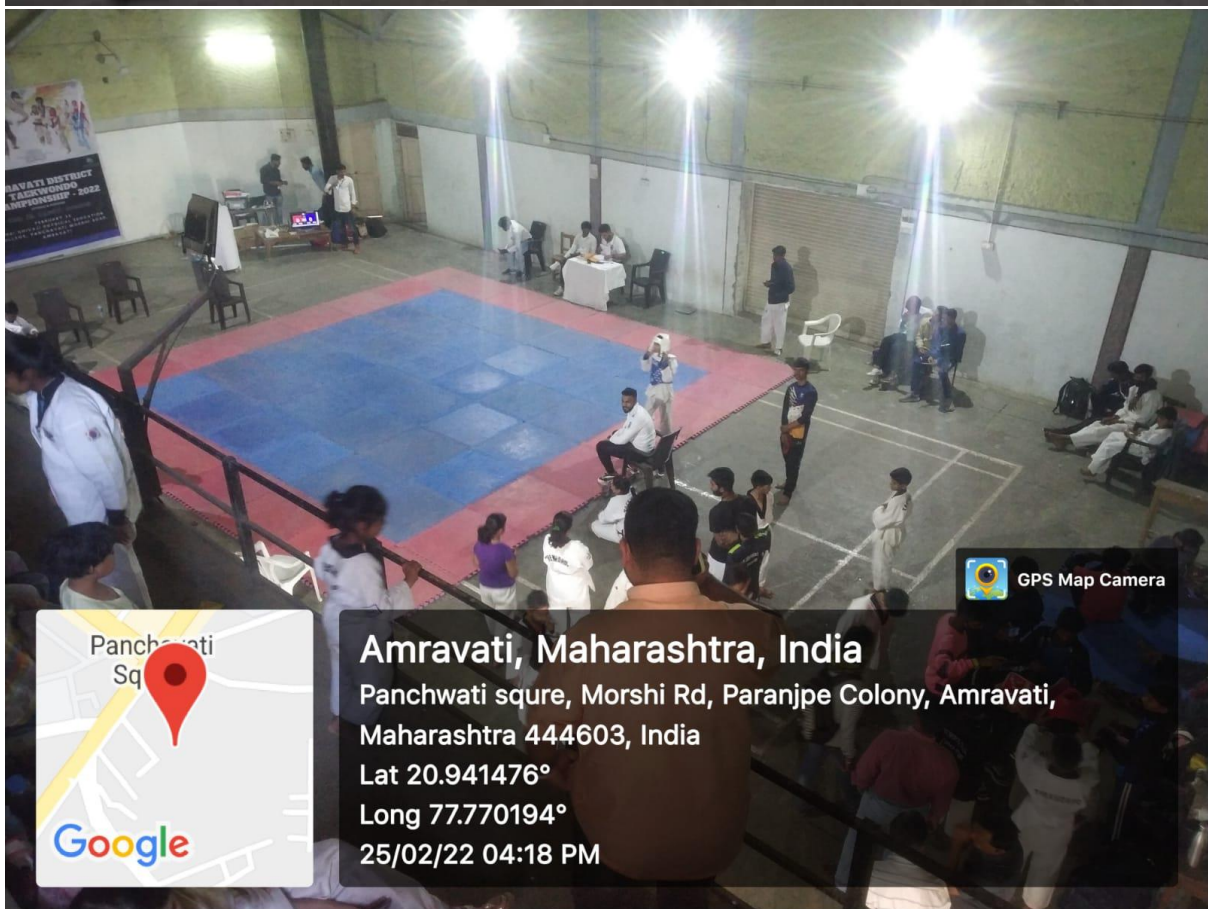
Amravati, Maharashtra, India

WQRC+G3Q, Paranjpe Colony, Amravati, Maharashtra 444603, India

Lat 20.941581°

Long 77.770475°

25/02/22 04:15 PM



GPS Map Camera




Amravati, Maharashtra, India

Panchwati square, Morshi Rd, Paranjpe Colony, Amravati, Maharashtra 444603, India

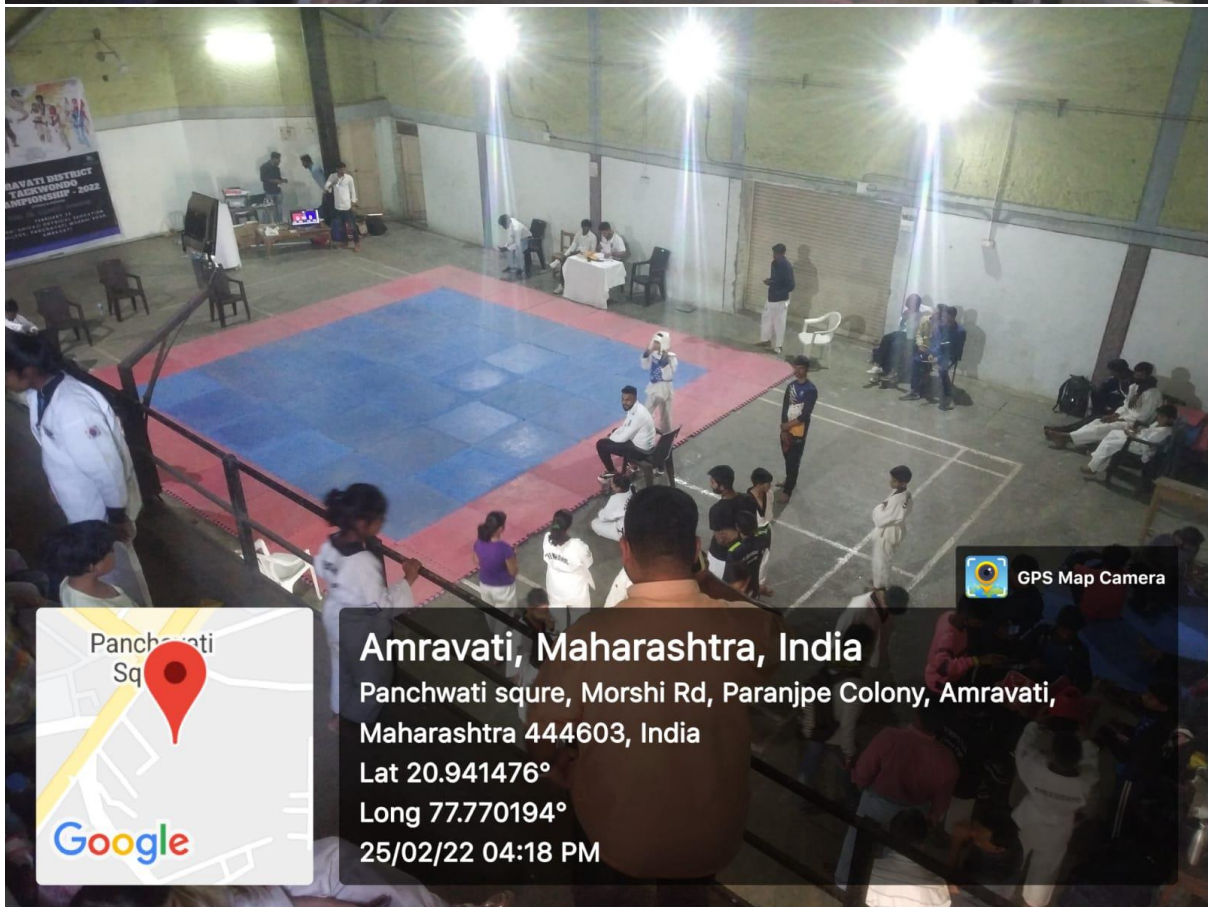
Lat 20.941476°

Long 77.770194°


25/02/22 04:18 PM

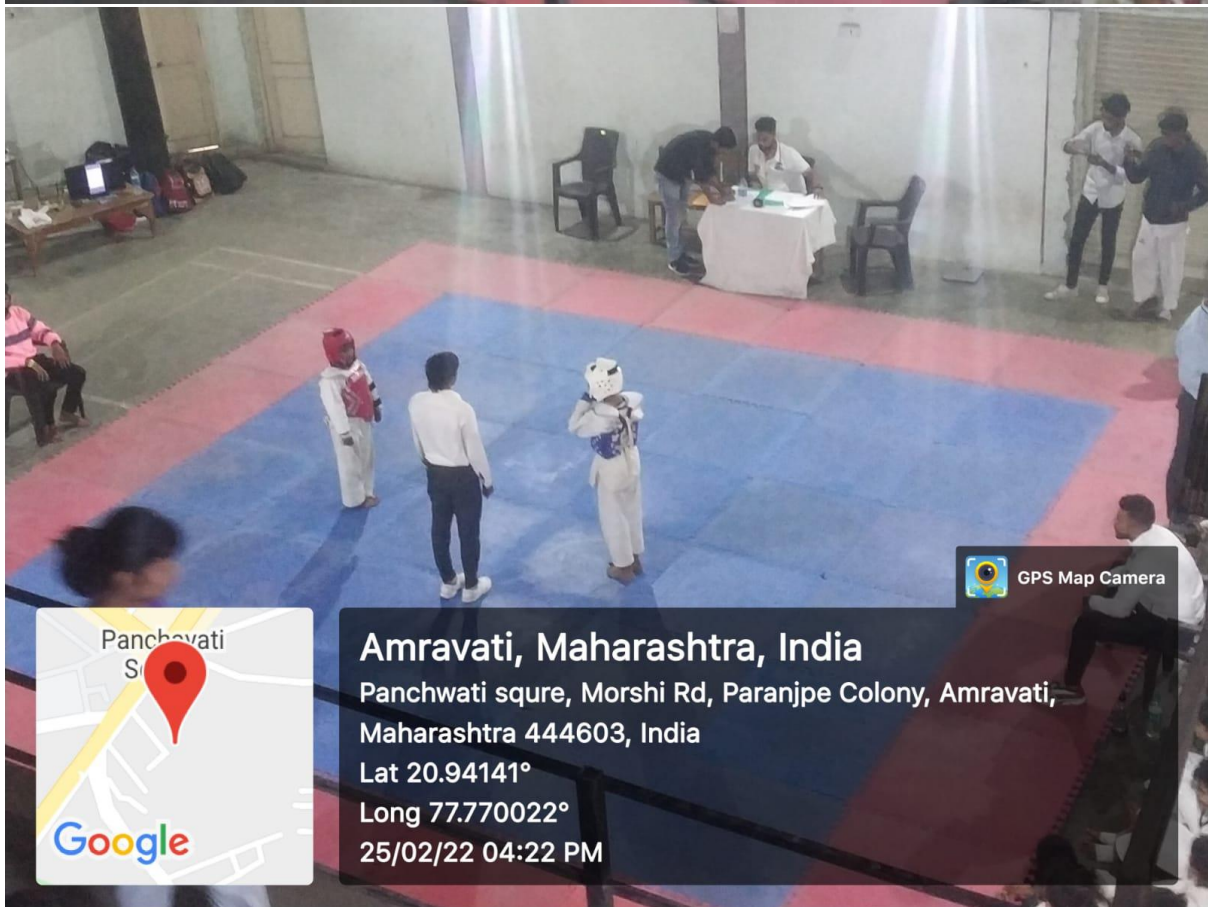




Amravati, Maharashtra, India
Panchwati squre, Morshi Rd, Paranjpe Colony, Amravati,
Maharashtra 444603, India
Lat 20.94141°
Long 77.770022°
25/02/22 04:21 PM



Amravati, Maharashtra, India
Panchwati squre, Morshi Rd, Paranjpe Colony, Amravati,
Maharashtra 444603, India
Lat 20.941476°
Long 77.770194°
25/02/22 04:18 PM









GPS Map Camera




Amravati, Maharashtra, India

Panchwati squire, Morshi Rd, Paranjpe Colony, Amravati,
Maharashtra 444603, India

Lat 20.94141°

Long 77.770022°

25/02/22 04:22 PM



GPS Map Camera



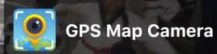

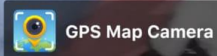
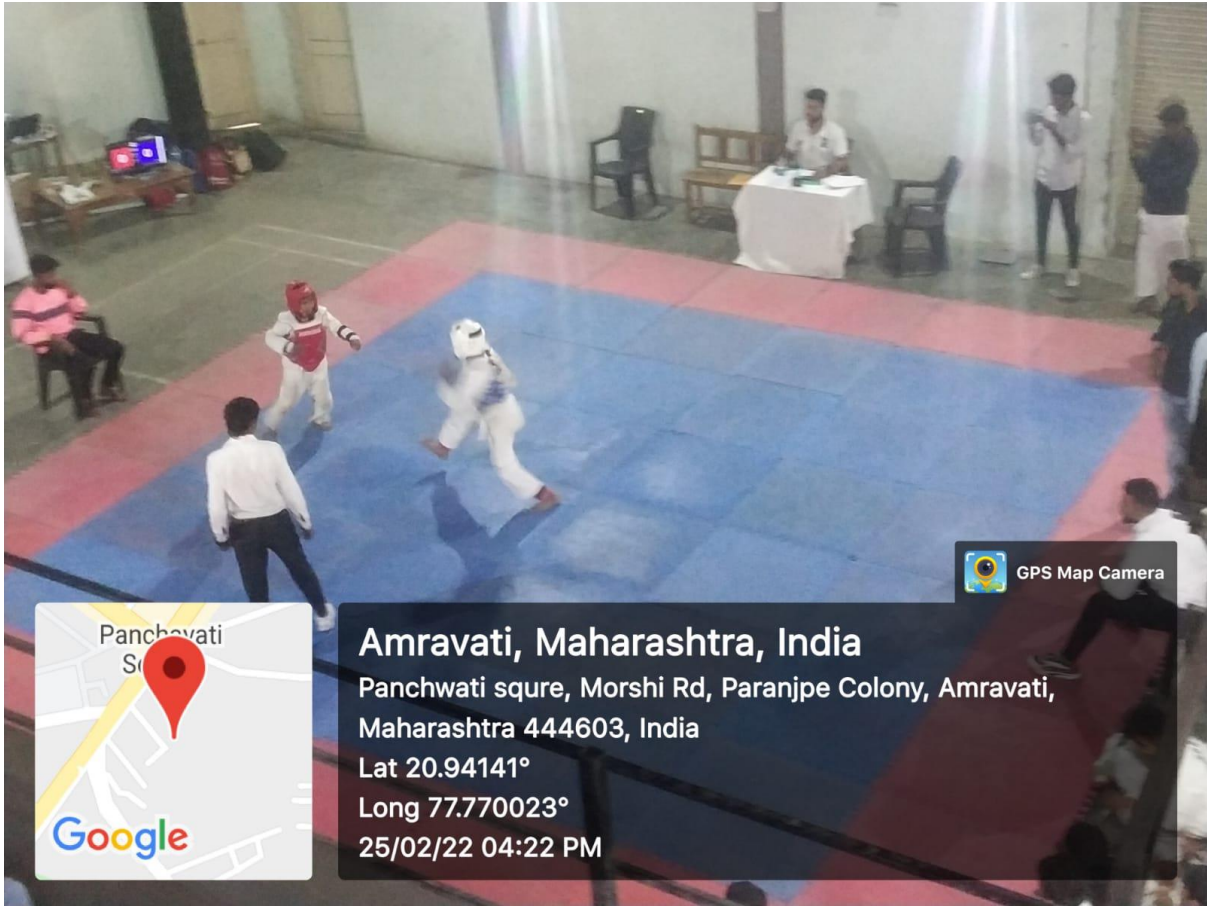
Amravati, Maharashtra, India


Panchwati squire, Morshi Rd, Paranjpe Colony, Amravati,
Maharashtra 444603, India

Lat 20.94141°

Long 77.770022°

25/02/22 04:22 PM





GPS Map Camera



Amravati, Maharashtra, India

Panchwati squire, Morshi Rd, Paranjpe Colony, Amravati, Maharashtra 444603, India

Lat 20.94141°

Long 77.770023°

25/02/22 04:22 PM



WQRC+G3Q, Paranjpe Colony, Amravati, Maharashtra 444603, India


Amravati
Maharashtra
India



27°C

81°F

2022-02-25(Fri) 09:16(am)



GPS Map Camera



Amravati, Maharashtra, India

Panchwati squire, Morshi Rd, Paranjpe Colony, Amravati, Maharashtra 444603, India

Lat 20.94141°

Long 77.770023°

25/02/22 04:23 PM



WQR9+9W9, Paranjpe Colony, Amravati, Maharashtra 444603, India

Amravati
Maharashtra
India



27°C

81°F

2022-02-25(Fri) 09:07(am)




WQRC+G3Q, Paranjpe Colony, Amravati, Maharashtra 444603, India

Amravati
Maharashtra
India



27°C
81°F

2022-02-25(Fri) 09:16(am)



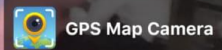
Amravati, Maharashtra, India

Panchavati square, Morshi Rd, Paranjpe Colony, Amravati,
Maharashtra 444603, India

Lat 20.94141°

Long 77.770023°

25/02/22 04:23 PM





WQR9+9W9, Paranjpe Colony, Amravati, Maharashtra 444603, India

Amravati
Maharashtra
India



27°C
81°F

2022-02-25(Fri) 09:07(am)



WQRC+G3Q, Paranjpe Colony, Amravati, Maharashtra 444603, India

Amravati
Maharashtra
India



27°C
81°F

2022-02-25(Fri) 09:08(am)



WQR9+9W9, Paranjpe Colony, Amravati, Maharashtra 444603, India

Amravati
Maharashtra
India



27°C
81°F

2022-02-25(Fri) 09:07(am)



WQRC+G3Q, Paranjpe Colony, Amravati, Maharashtra 444603, India

Amravati
Maharashtra
India



27°C
81°F

2022-02-25(Fri) 09:08(am)



WQRC+G3Q, Paranjpe Colony, Amravati, Maharashtra 444603, India

Amravati
Maharashtra
India

2022-02-25(Fri) 09:08(am)

27°C
81°F




WQR9+9W9, Paranjpe Colony, Amravati, Maharashtra 444603, India

Amravati
Maharashtra
India

2022-02-25(Fri) 09:07(am)

27°C
81°F





Panchavati Square, Shivaji Nagar, Paranjpe Colony, Amravati, Maharashtra 444603, India

Amravati
Maharashtra
India



27°C

81°F

2022-02-25(Fri) 09:18(am)



WQRC+G3Q, Paranjpe Colony, Amravati, Maharashtra 444603, India

Amravati
Maharashtra
India



27°C

81°F

2022-02-25(Fri) 09:17(am)